












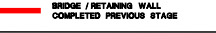
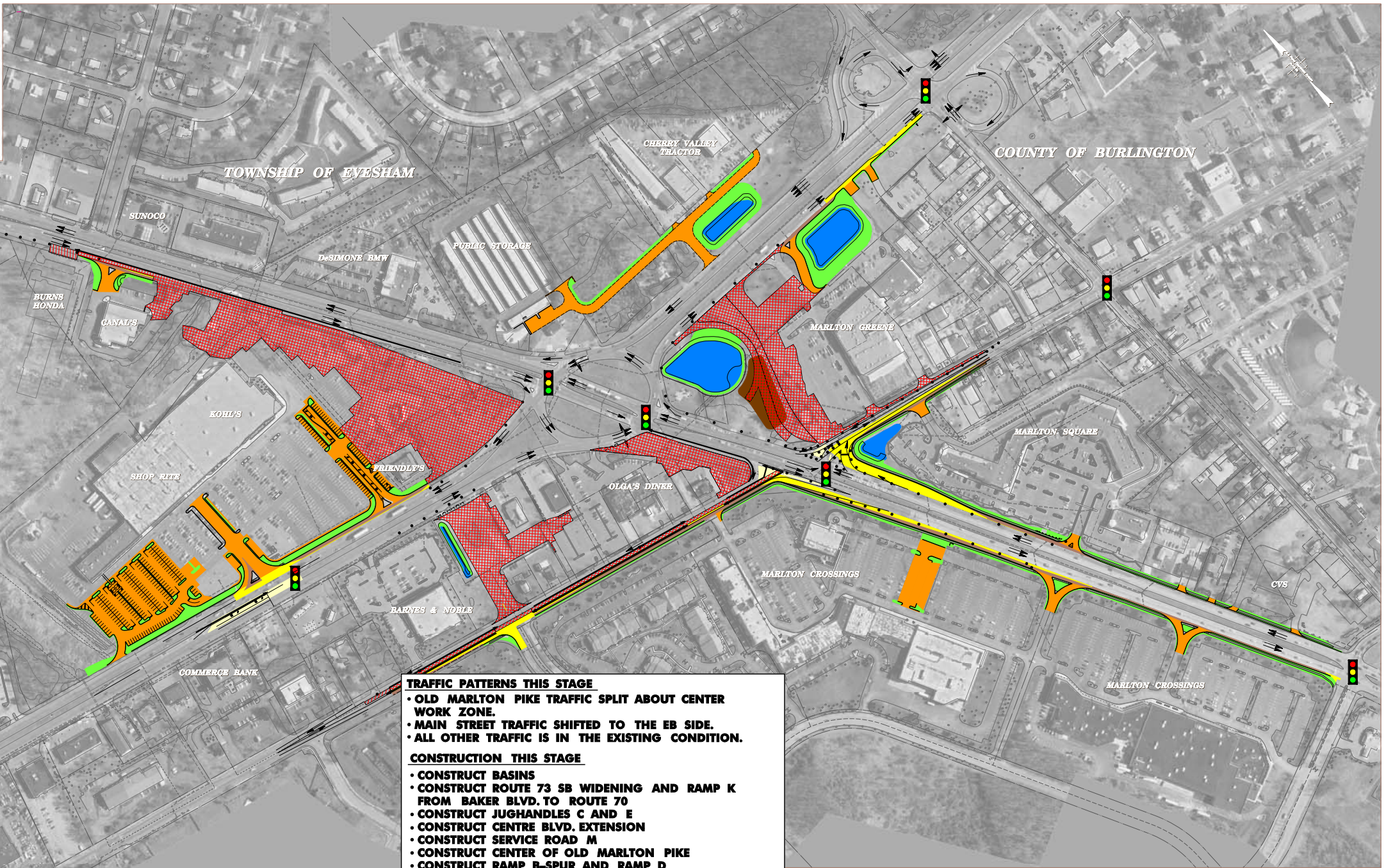


LEGEND

	CONSTRUCTION ZONE (THIS STAGE)		TEMPORARY BITUMINOUS PAVEMENT COMPLETED PREVIOUS STAGE
	TEMPORARY BARRIER (THIS STAGE)		PROPOSED BITUMINOUS PAVEMENT COMPLETED PREVIOUS STAGE
	TRAFFIC CONTROL DEVICE (DRUM / CONE / BARRICADE)		PROPOSED BITUMINOUS SHOULDER COMPLETED PREVIOUS STAGE
	LOCATION OF TRAFFIC (THIS STAGE)		PROPOSED DRIVEWAY / PARKING LOT COMPLETED PREVIOUS STAGE
	TRAFFIC DIRECTOR (THIS STAGE)		PROPOSED SIDEWALK / CONCRETE ISLAND COMPLETED PREVIOUS STAGE
	TRAFFIC SIGNAL		PROPOSED GRASS / LANDSCAPE COMPLETED PREVIOUS STAGE
			PROPOSED BASIN COMPLETED PREVIOUS STAGE
			BRIDGE / RETAINING WALL COMPLETED PREVIOUS STAGE



TRAFFIC PATTERNS THIS STAGE


- OLD MARLTON PIKE TRAFFIC SPLIT ABOUT CENTER WORK ZONE.
- MAIN STREET TRAFFIC SHIFTED TO THE EB SIDE.
- ALL OTHER TRAFFIC IS IN THE EXISTING CONDITION.

CONSTRUCTION THIS STAGE

- CONSTRUCT BASINS
- CONSTRUCT ROUTE 73 SB WIDENING AND RAMP K FROM BAKER BLVD. TO ROUTE 70
- CONSTRUCT JUGHANDLES C AND E
- CONSTRUCT CENTRE BLVD. EXTENSION
- CONSTRUCT SERVICE ROAD M
- CONSTRUCT CENTER OF OLD MARLTON PIKE
- CONSTRUCT RAMP B-SPUR AND RAMP D
- CONSTRUCT PORTION OF RAMP B
- CONSTRUCT WB SIDE OF MAIN ST.
- PARKING LOT CONSTRUCTION IN SHOPRITE/KOHL'S LOT
- PARKING LOT CONSTRUCTION IN MARLTON GREENE LOT
- CONSTRUCT TEMPORARY TRAFFIC SIGNAL AT ROUTE 70 AND MAPLE AVENUE

STAGE 1 **N.T.S.**

URBAN ENGINEERS, INC.
 Colwick Business Center, Suite 200
 55 Haddonfield Road
 Cherry Hill, NJ 08002



NEW JERSEY DEPARTMENT OF TRANSPORTATION

**ROUTE 70 AND ROUTE 73
 MARLTON CIRCLE ELIMINATION
 TRAFFIC CONTROL & STAGING**