PORT JERSEY
BAYONNE , NEW JERSEY
CONTRACT No. 410-10-037
SURVEY No.

HYDROGRAPHIC SURVEY
July 11, 2011

Vicinity Map

PREPARED FOR

THE PORT AUTHORITY

OF NY & NJ

- 1. INDEX
- 2. SHEETS 1 – 4

ROGERS SURVEYING, PLLC
1632 Richmond Terrace
Staten Island, N.Y. 10310
(718) 447-7311
www.rogerssurveying.net

FILE No : 35396

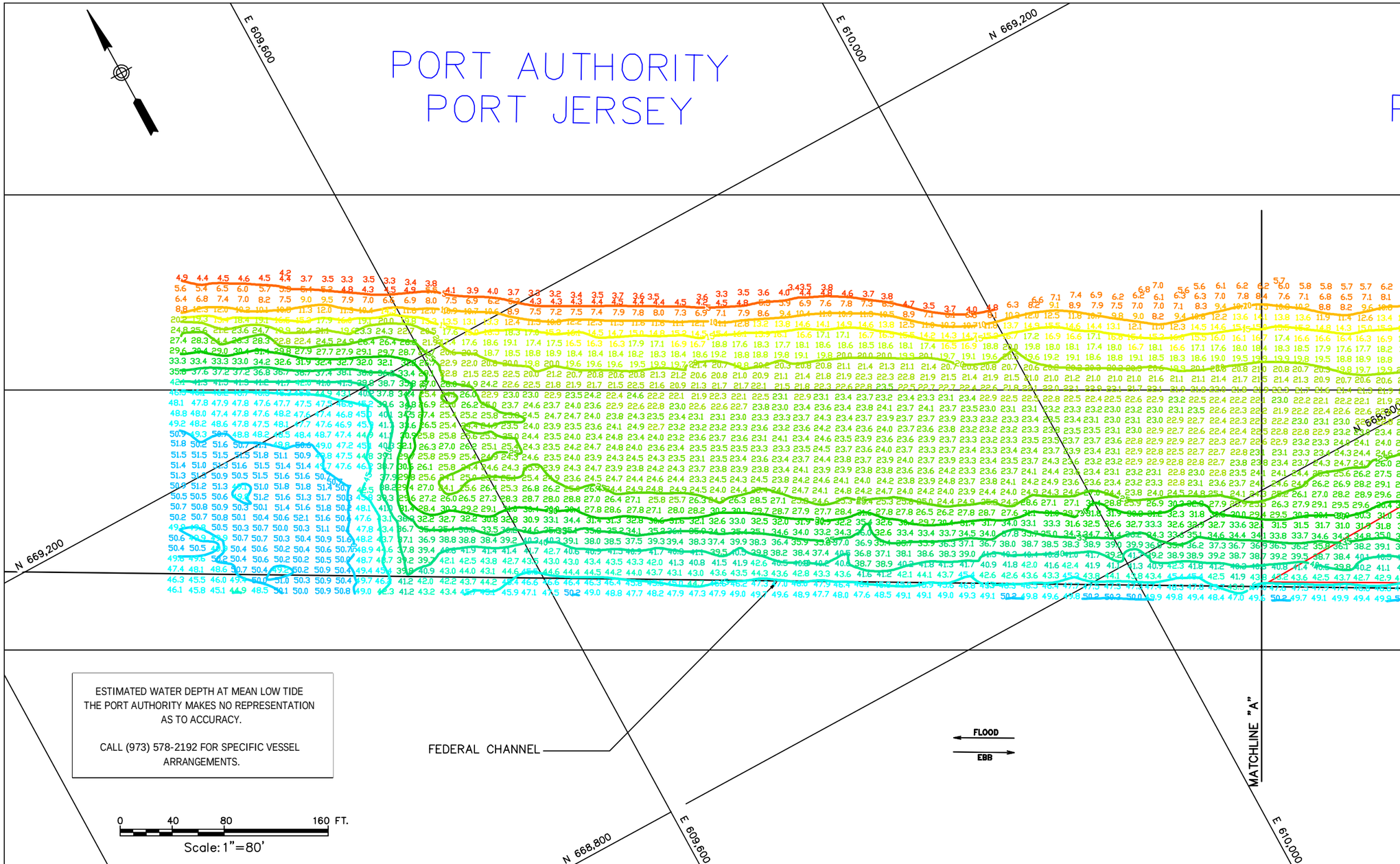

ESTIMATED WATER DEPTH AT MEAN LOW TIDE
THE PORT AUTHORITY MAKES NO REPRESENTATION AS TO ACCURACY.

CALL (973) 578-2192 FOR SPECIFIC VESSEL ARRANGEMENTS.

Note:
The information depicted on this map represents the results of surveys made on the dates indicated and can only be considered as indicating the general conditions existing at that time.

The Tide was monitored and recorded utilizing RTK GPS surveying techniques.

Equipment Used
* Survey Vessel "Red Rogers"
* ***Reson 7101 Multibeam*** Sonar
* ***Trimble*** Pro Beacon Differential Signal Receiver
* ***Applanix 320 POS/MV***
* ***Coastal Oceanographic*** Hydrographic Surveying Software

Volume Report

THE DATA USED FOR VOLUME CACULATIONS IS REPRESENTATIVE OF A LARGER DATA SET. SOUNDINGS USED FOR VOLUME CACULATIONS ARE ON A 3'X 3' GRID WITH THE DEPTH NEAREST TO THE CENTER USED.

Design Depth	Volume to Dredge Template	Volume of 2' Overdredge	Total Volume
32'	1,068 yd3	10,021 yd3	11,089 yd3

Coordinates are expressed in feet and refer to the NEW JERSEY STATE PLANE (NAD 83) System.

Soundings refer to Mean Low Water as determined by U.S.A.C.E.

The Plane of Mean Low Water is 2.3 feet below Mean Sea Level (NGVD 29).

NAVD88 1.12
NGVD29 0.0
MLW (COE) -2.3

I hereby certify to The Port Authority of New York and New Jersey that this map indicates the conditions existing as of the date indicated hereon to the best of my professional knowledge.

William A. Rogers, Jr.,P.E.,L.S.
New Jersey State # 22254
A.C.S.M. Certified Hydrographer # 151

PREPARED FOR
THE PORT AUTHORITY OF NY & NJ

Rogers Surveying, P.L.L.C.
1632 Richmond Terrace, Staten Island, N.Y. 10310
Tel: (718) 447-7311 Fax: (718) 273-3560
www.rogerssurveying.net

Title

PORT AUTHORITY PORT JERSEY BERTHS

HYDROGRAPHIC SURVEY AND BERTH VOLUME CALCULATIONS

No.	Date	Revision	Approved

VERTICAL CONTROL
Mean Low Water = 2.33' Below 0.00 NGVD '29

HORIZONTAL CONTROL
ALL COORDINATES, BEARING AND DISTANCES ARE REFERENCED TO THE NEW JERSEY PLANE COORDINATE SYSTEM (N.A.D. 83) AS SET FORTH IN N.J.S.A. 51:3-7

This drawing subject to conditions in contract. All inventions, ideas, designs and methods herein are reserved to Port Authority and may not be used without it's written consent.

Rogers Surveying	RAK	DWR
Surveyed by	Drawn by	Checked by

Date 07/11/11 Scale 1"=80'

Contract Number 410-07-030
Drawing Number 35396

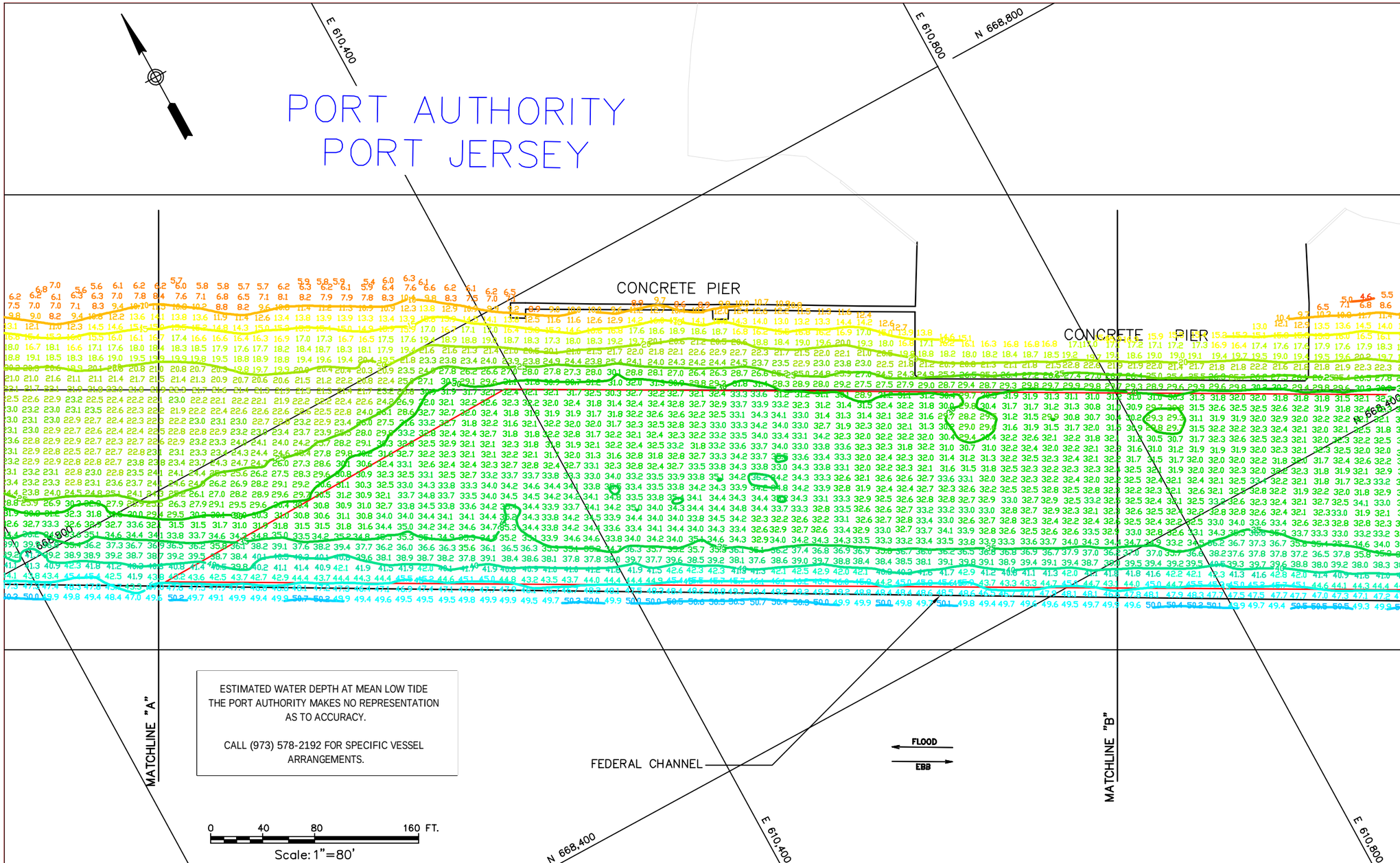

ESTIMATED WATER DEPTH AT MEAN LOW TIDE
THE PORT AUTHORITY MAKES NO REPRESENTATION AS TO ACCURACY.

CALL (973) 578-2192 FOR SPECIFIC VESSEL ARRANGEMENTS.

Note:
The information depicted on this map represents the results of surveys made on the dates indicated and can only be considered as indicating the general conditions existing at that time.

The Tide was monitored and recorded utilizing RTK GPS surveying techniques.

Equipment Used
* Survey Vessel "Red Rogers"
* ***Reson 7101 Multibeam*** Sonar
* ***Trimble*** Pro Beacon Differential Signal Receiver
* ***Applanix 320 POS/MV***
* ***Coastal Oceanographic*** Hydrographic Surveying Software

Volume Report

THE DATA USED FOR VOLUME CACULATIONS IS REPRESENTATIVE OF A LARGER DATA SET. SOUNDINGS USED FOR VOLUME CACULATIONS ARE ON A 3'X 3' GRID WITH THE DEPTH NEAREST TO THE CENTER USED.

Design Depth	Volume to Dredge Template	Volume of 2' Overdredge	Total Volume
32'	1,068 yd3	10,021 yd3	11,089 yd3

Coordinates are expressed in feet and refer to the NEW JERSEY STATE PLANE (NAD 83) System.

Soundings refer to Mean Low Water as determined by U.S.A.C.E.

The Plane of Mean Low Water is 2.3 feet below Mean Sea Level (NGVD 29).

NAVD88 1.12
NGVD29 0.0
MLW (COE) -2.3

I hereby certify to The Port Authority of New York and New Jersey that this map indicates the conditions existing as of the date indicated hereon to the best of my professional knowledge.

William A. Rogers, Jr.,P.E.,L.S.
New Jersey State # 22254
A.C.S.M. Certified Hydrographer # 151

PREPARED FOR
THE PORT AUTHORITY OF NY & NJ

Rogers Surveying, P.L.L.C.
1632 Richmond Terrace, Staten Island, N.Y. 10310
Tel: (718) 447-7311 Fax: (718) 273-3560
www.rogerssurveying.net

Title

PORT AUTHORITY PORT JERSEY BERTHS

HYDROGRAPHIC SURVEY AND BERTH VOLUME CALCULATIONS

No.	Date	Revision	Approved

VERTICAL CONTROL
Mean Low Water = 2.33' Below 0.00 NGVD '29

HORIZONTAL CONTROL
ALL COORDINATES, BEARING AND DISTANCES ARE REFERENCED TO THE NEW JERSEY PLANE COORDINATE SYSTEM (N.A.D. 83) AS SET FORTH IN N.J.S.A. 51:3-7

This drawing subject to conditions in contract. All inventions, ideas, designs and methods herein are reserved to Port Authority and may not be used without it's written consent.

Rogers Surveying — Surveyed by: RAK — Drawn by: DWR — Checked by:

Date 07/11/11 Scale 1"=80'

Contract Number 410-07-030 Drawing Number 35396

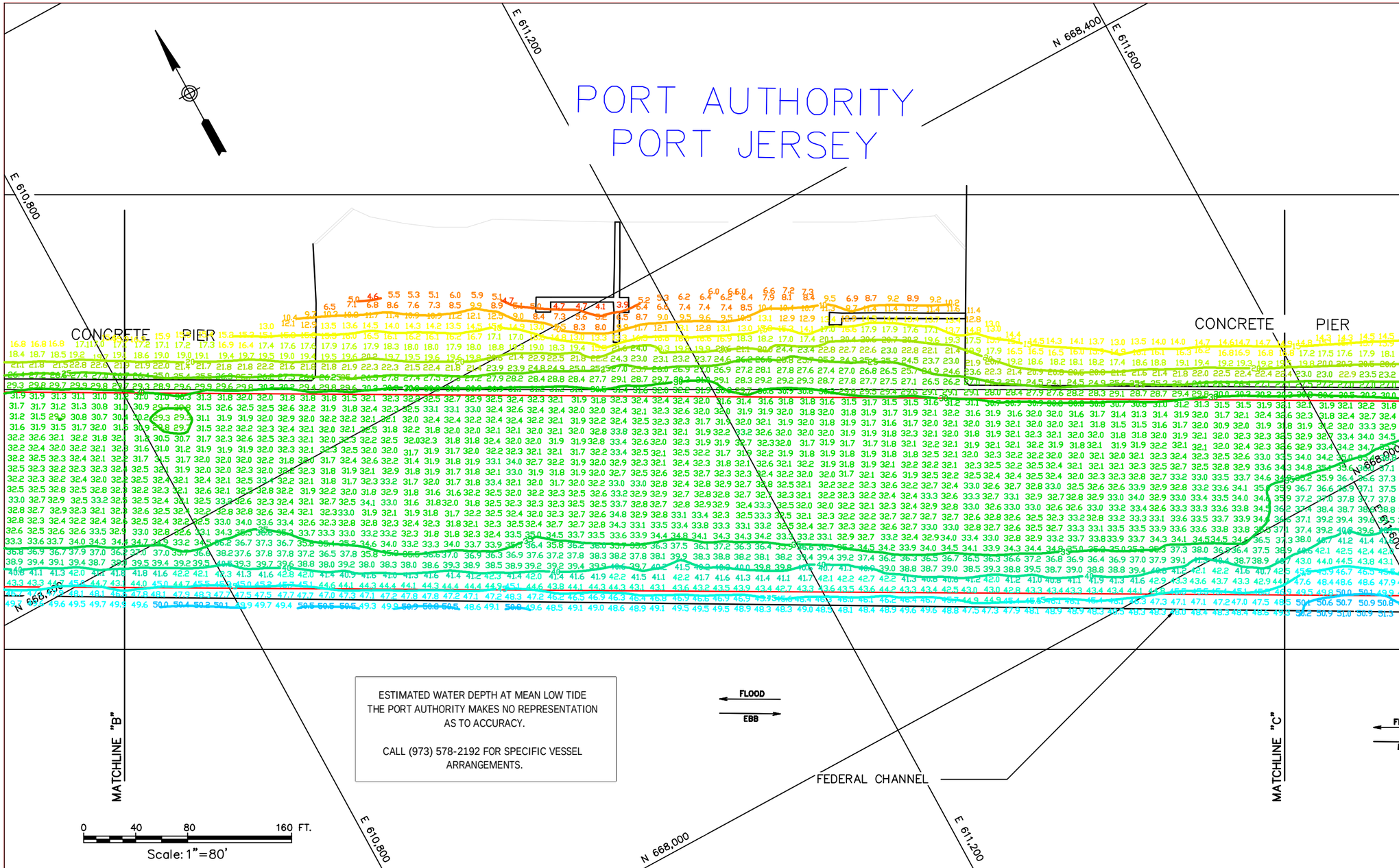

ESTIMATED WATER DEPTH AT MEAN LOW TIDE
THE PORT AUTHORITY MAKES NO REPRESENTATION
AS TO ACCURACY.

CALL (973) 578-2192 FOR SPECIFIC VESSEL
ARRANGEMENTS.

Note:
The information depicted on this map represents the results of surveys made on the dates indicated and can only be considered as indicating the general conditions existing at that time.

The Tide was monitored and recorded utilizing RTK GPS surveying techniques.

Equipment Used
* Survey Vessel "Red Rogers"
* ***Reson 7101 Multibeam*** Sonar
* ***Trimble*** Pro Beacon Differential Signal Receiver
* ***Applanix 320 POS/MV***
* ***Coastal Oceanographic*** Hydrographic Surveying Software

Volume Report

THE DATA USED FOR VOLUME CACULATIONS IS REPRESENTATIVE OF A LARGER DATA SET. SOUNDINGS USED FOR VOLUME CACULATIONS ARE ON A 3'X 3' GRID WITH THE DEPTH NEAREST TO THE CENTER USED.

Design Depth	Volume to Dredge Template	Volume of 2' Overdredge	Total Volume
32'	1,068 yd3	10,021 yd3	11,089 yd3

Coordinates are expressed in feet and refer to the NEW JERSEY STATE PLANE (NAD 83) System.

Soundings refer to Mean Low Water as determined by U.S.A.C.E.

The Plane of Mean Low Water is 2.3 feet below Mean Sea Level (NGVD 29).

NAVD88 1.12
NGVD29 0.0
MLW (COE) -2.3

I hereby certify to The Port Authority of New York and New Jersey that this map indicates the conditions existing as of the date indicated hereon to the best of my professional knowledge.

William A. Rogers, Jr.,P.E.,L.S.
New Jersey State # 22254
A.C.S.M. Certified Hydrographer # 151

PREPARED FOR
THE PORT AUTHORITY OF NY & NJ

Rogers Surveying, P.L.L.C.
1632 Richmond Terrace, Staten Island, N.Y. 10310
Tel: (718) 447-7311 Fax: (718) 273-3560
www.rogerssurveying.net

Title

PORT AUTHORITY PORT JERSEY BERTHS

HYDROGRAPHIC SURVEY AND BERTH VOLUME CALCULATIONS

No.	Date	Revision	Approved

VERTICAL CONTROL
Mean Low Water = 2.33' Below 0.00 NGVD '29

HORIZONTAL CONTROL
ALL COORDINATES, BEARING AND DISTANCES ARE REFERENCED TO THE NEW JERSEY PLANE COORDINATE SYSTEM (N.A.D. 83) AS SET FORTH IN N.J.S.A. 51:3-7

This drawing subject to conditions in contract. All inventions, ideas, designs and methods herein are reserved to Port Authority and may not be used without it's written consent.

Rogers Surveying — Surveyed by
RAK — Drawn by
DWR — Checked by

Date 07/11/11
Scale 1"=80'

Contract Number 410-07-030
Drawing Number 35396

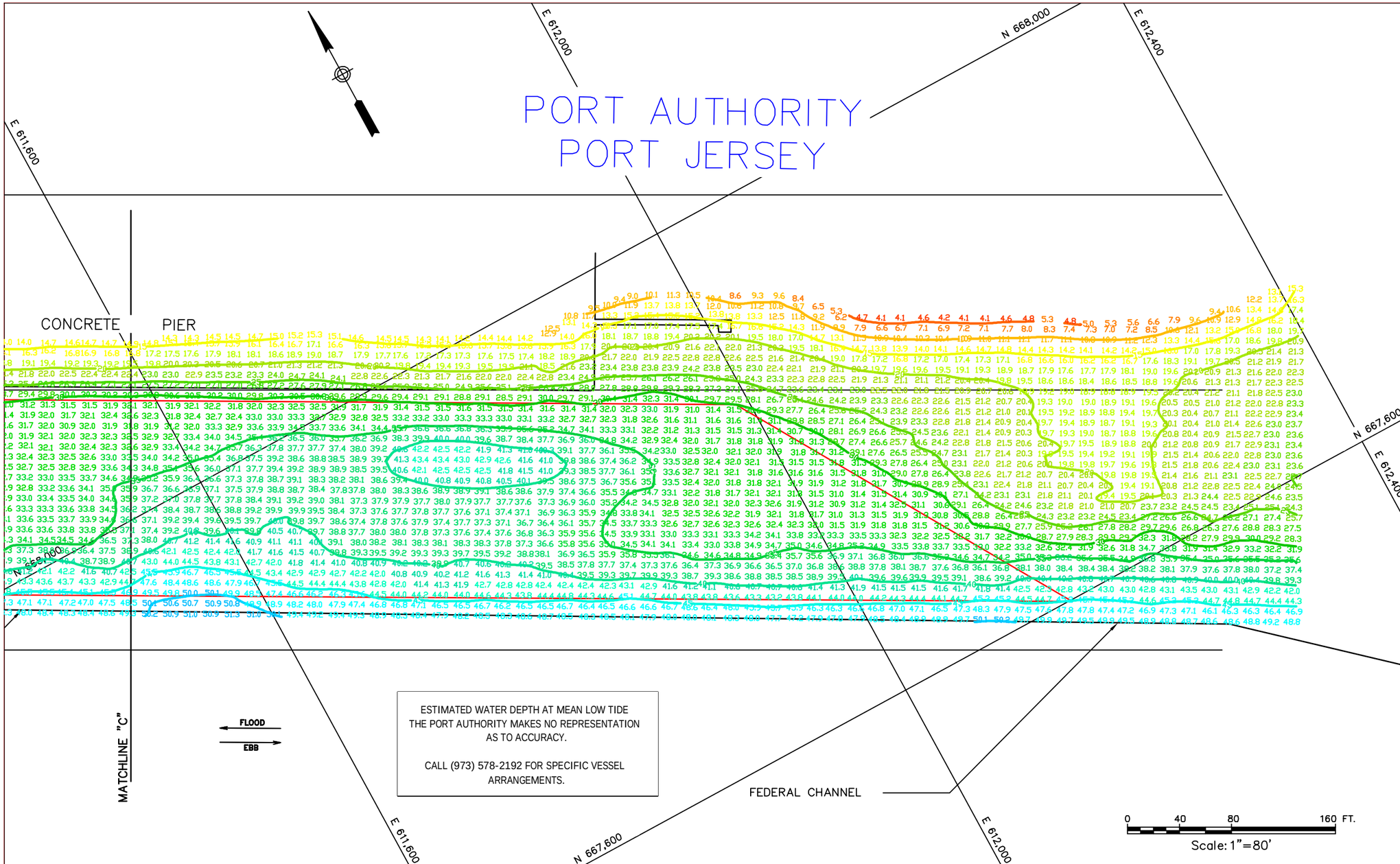

Note:
The information depicted on this map represents the results of surveys made on the dates indicated and can only be considered as indicating the general conditions existing at that time.

The Tide was monitored and recorded utilizing RTK GPS surveying techniques.

Equipment Used
* Survey Vessel "Red Rogers"
* *Reson 7101 Multibeam* Sonar
* *Trimble* Pro Beacon Differential Signal Receiver
* *Applanix 320 POS/MV*
* *Coastal Oceanographic* Hydrographic Surveying Software

Volume Report

THE DATA USED FOR VOLUME CACULATIONS IS REPRESENTATIVE OF A LARGER DATA SET. SOUNDINGS USED FOR VOLUME CACULATIONS ARE ON A 3'X 3' GRID WITH THE DEPTH NEAREST TO THE CENTER USED.

Design Depth	Volume to Dredge Template	Volume of 2' Overdredge	Total Volume
32'	1,068 yd3	10,021 yd3	11,089 yd3

Coordinates are expressed in feet and refer to the NEW JERSEY STATE PLANE (NAD 83) System.

Soundings refer to Mean Low Water as determined by U.S.A.C.E.

The Plane of Mean Low Water is 2.3 feet below Mean Sea Level (NGVD 29).

NAVD88 1.12
NGVD29 0.0
MLW (COE) -2.3

I hereby certify to The Port Authority of New York and New Jersey that this map indicates the conditions existing as of the date indicated hereon to the best of my professional knowledge.

William A. Rogers, Jr.,P.E.,L.S.
New Jersey State # 22254
A.C.S.M. Certified Hydrographer # 151

PREPARED FOR
THE PORT AUTHORITY OF NY & NJ

Rogers Surveying, P.L.L.C.
1632 Richmond Terrace, Staten Island, N.Y. 10310
Tel: (718) 447-7311 Fax: (718) 273-3560
www.rogerssurveying.net

Title

PORT AUTHORITY PORT JERSEY BERTHS

HYDROGRAPHIC SURVEY AND BERTH VOLUME CALCULATIONS

No.	Date	Revision	Approved

VERTICAL CONTROL
Mean Low Water = 2.33' Below 0.00 NGVD '29

HORIZONTAL CONTROL
ALL COORDINATES, BEARING AND DISTANCES ARE REFERENCED TO THE NEW JERSEY PLANE COORDINATE SYSTEM (N.A.D. 83) AS SET FORTH IN N.J.S.A. 51:3-7

This drawing subject to conditions in contract. All inventions, ideas, designs and methods herein are reserved to Port Authority and may not be used without it's written consent.

Rogers Surveying — Surveyed by; RAK — Drawn by; DWR — Checked by

Date 07/11/11 Scale 1"=80'

Contract Number 410-07-030 Drawing Number 35396

The NAVD 88 and the NGVD 29 elevations related to MLLW were computed from Bench Mark, R 340, at the station.
Displayed tital datums are referenced on 1983-2001 Epoch.

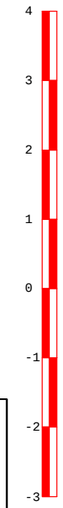

- MHHW = 3.39 feet
- MHW = 3.06 feet
- NAVD88 = 1.10 feet
- MTL = 0.80 feet
- NGVD29 = 0.00 feet
- MLW = -1.46 feet
- MLLW = -1.67 feet
- MLW COE = -2.30 feet

Soundings refer to MLW as determined by COE which is 0.63 feet below NOAA MLLW.

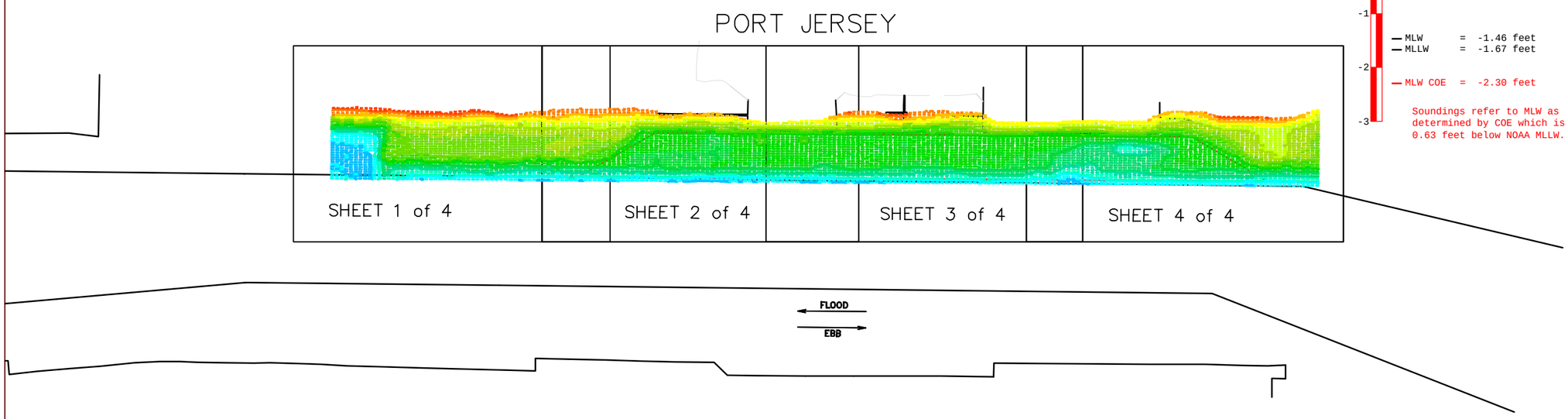

0 200 400 800

Scale: 1"=400'

PREPARED FOR

THE PORT AUTHORITY OF NY & NJ

Rogers Surveying, P.L.L.C.
1632 Richmond Terrace, Staten Island, N.Y. 10310
Tel: (718) 447-7311 Fax: (718) 273-3560
www.rogerssurveying.net

Title

PORT AUTHORITY PORT JERSEY BERTHS

HYDROGRAPHIC SURVEY AND BERTH VOLUME CALCULATIONS

No.	Date	Revision	Approved

VERTICAL CONTROL

Mean Low Water = 2.33' Below 0.00 NGVD '29

HORIZONTAL CONTROL

ALL COORDINATES, BEARING AND DISTANCES ARE REFERENCED TO THE NEW JERSEY PLANE COORDINATE SYSTEM (N.A.D. 83) AS SET FORTH IN N.J.S.A. 51:3-7

Note:
The information depicted on this map represents the results of surveys made on the dates indicated and can only be considered as indicating the general conditions existing at that time.

The Tide was monitored and recorded utilizing RTK GPS surveying techniques.

Equipment Used
* Survey Vessel "Red Rogers"
* *Reson 7101 Multibeam* Sonar
* *Trimble* Pro Beacon Differential Signal Receiver
* *Applanix 320 POS/MV*
* *Coastal Oceanographic* Hydrographic Surveying Software

Volume Report

THE DATA USED FOR VOLUME CACULATIONS IS REPRESENTATIVE OF A LARGER DATA SET. SOUNDINGS USED FOR VOLUME CACULATIONS ARE ON A 3'X 3' GRID WITH THE DEPTH NEAREST TO THE CENTER USED.

Design Depth	Volume to Dredge Template	Volume of 2' Overdredge	Total Volume
32'	1,068 yd3	10,021 yd3	11,089 yd3

Coordinates are expressed in feet and refer to the NEW JERSEY STATE PLANE (NAD 83) System.

Soundings refer to Mean Low Water as determined by U.S.A.C.E.

The Plane of Mean Low Water is 2.3 feet below Mean Sea Level (NGVD 29).



I hereby certify to The Port Authority of New York and New Jersey that this map indicates the conditions existing as of the date indicated hereon to the best of my professional knowledge.

William A. Rogers, Jr.,P.E.,L.S.
New Jersey State # 22254
A.C.S.M. Certified Hydrographer # 151

This drawing subject to conditions in contract. All inventions, ideas, designs and methods herein are reserved to Port Authority and may not be used without it's written consent.

Rogers Surveying	RAK	DWR
Surveyed by	Drawn by	Checked by

Date 07/11/11 Scale 1"=400'

Contract Number 410-07-030

Drawing Number 35396